

## ANNEX 6

### GEOGRAPHIC DISTRIBUTION OF THE AMAZONIAN BIOCORRIDOR IN THE AMAZON BASIN, BY PROVINCES, CANTONS AND PARISHES<sup>1</sup>

#### BIOCORREDOR AMAZÓNICO FUND

PROVINCE	CANTON	PARISH	AREA IN THE AMAZON BASIN – BCA (HA)	
AZUAY	CHORDELEG	CHORDELEG	1,637.15	
		LA UNIÓN	1,369.46	
		LUIS GALARZA ORELLANA	2,975.07	
		MAIN	3,076.43	
		SAN MARTÍN DE PUZHIO	1,405.30	
		<b>CHORDELEG Total</b>		<b>10,463.40</b>
		CUENCA	BAÑOS	25,046.61
			CHAUCHA	4,911.68
			CHECA	11,128.20
			CHIQUINTAD	9,380.16
			CUENCA	7,193.95
			CUMBE	7,421.99
			LLACAO	1,601.53
			MOLLETURO	11.89
			NULTI	2,712.43
			OCTAVIO CORDERO PALACIOS	2,095.36
			PACCHA	2,535.81
			QUINGEO	11,732.01
			RICAURTE	1,397.82
			SAN JOAQUÍN	20,390.76
			SANTA ANA	4,510.40
			SAYAUSÍ	26,182.53
			SIDCAY	1,622.70
			SININCAY	4,683.95
			TARQUI	15,142.60
		TURI	2,599.61	
	VALLE	4,450.46		
	VICTORIA DEL PORTETE	19,405.35		
	<b>CUENCA Total</b>		<b>186,157.83</b>	
	THE BREAD	EL PAN	1,775.66	
		SAN VICENTE	1,180.78	




<sup>1</sup>Indigenous communes, communities, peoples, and nationalities from the eleven nationalities inhabiting the Amazon Basin will be taken into account.

<b>Total PAN</b>		<b>13,965.57</b>
<b>GIRÓN</b>	GIRÓN	35.03
	SAN GERARDO	3.46
<b>GIRÓN Total</b>		<b>38.49</b>
<b>GUACHAPALA</b>	GUACHAPALA	4,061.50
<b>GUACHAPALA Total</b>		<b>4,061.50</b>
<b>GUALACEO</b>	DANIEL CÓRDOVA TORAL	2,008.28
	GUALACEO	4,154.98
	JADÁN	5,270.62
	LUIS CORDERO VEGA	7,414.36
	MARIANO MORENO	3,798.23
	REMIGIO CRESPO TORAL	3,074.10
	SAN JUAN	3,589.03
	SIMÓN BOLÍVAR	1,196.38
	ZHIDMAD	4,207.29
<b>GUALACEO Total</b>		<b>34,713.28</b>
<b>NABÓN</b>	COCHAPATA	60.73
	NABÓN	20.85
<b>NABÓN Total</b>		<b>81.58</b>
<b>OÑA</b>	SAN FELIPE DE OÑA	43.29
<b>OÑA Total</b>		<b>43.29</b>
<b>PAUTE</b>	BULÁN	3,883.02
	CHICÁN	2,458.01
	DUG DUG	3,720.56
	EL CABO	2,282.54
	GUARAINAG	3,619.21
	PAUTE	5,301.01
	SAN CRISTÓBAL	1,704.67
	TOMBAMBA	3,891.68
<b>PAUTE Total</b>		<b>26,860.70</b>
<b>SAN FERNANDO</b>	CHUMBLÍN	53.61
	SAN FERNANDO	11.86
<b>SAN FERNANDO Total</b>		<b>65.47</b>
<b>SANTA ISABEL</b>	SHAGLLI	3.20
<b>SANTA ISABEL Total</b>		<b>3.20</b>
<b>SEVILLA DE ORO</b>	AMALUZA	18,015.00
	PALMAS	6,554.73
	SEVILLA DE ORO	31,600.54
<b>SEVILLA DE ORO Total</b>		<b>56,170.27</b>
<b>SÍGSIG</b>	CUCHIL	19,134.74
	GÜEL	
	JIMA	
	LUDO	7,940.71



		SAN BARTOLOMÉ	3,598.19
		SAN JOSÉ DE RARANGA	4,317.81
		SÍGSIG	14,447.18
	<b>SÍGSIG Total</b>		<b>63,728.74</b>
<b>AZUAY Total</b>			<b>371,783.56</b>
<b>BOLÍVAR</b>	<b>GUARANDA</b>	GUARANDA	77.67
		SALINAS	31.37
		SAN LORENZO	13.71
		SAN SIMÓN	1.84
		SIMIÁTUG	33.85
	<b>GUARANDA Total</b>		<b>158.44</b>
<b>BOLÍVAR Total</b>			<b>158.44</b>
<b>CAÑAR</b>	<b>AZOGUES</b>	AZOGUES	5,671.61
		COJITAMBO	1,912.35
		GUAPÁN	4,832.89
		JAVIER LOYOLA	3,074.79
		LUIS CORDERO	2,437.02
		PINDILIG	11,509.81
		RIVERA	22,216.27
		SAN MIGUEL	2,685.66
		TADAY	6,100.09
	<b>AZOGUES Total</b>		<b>60,440.49</b>
	<b>BIBLIÁN</b>	BIBLIÁN	6,007,17
		JERUSALÉN	6,086.85
		NAZÓN	5,086.62
		SAN FRANCISCO DE SAGEO	375.93
		TURUPAMBA	655.77
	<b>BIBLIÁN Total</b>		<b>18,212.34</b>
	<b>CAÑAR</b>	CHOROCOPE	26.20
		GUALLETURO	5,254.32
		HONORATO VÁSQUEZ	66.42
		INGAPIRCA	105.38
		SAN ANTONIO	23.38
	<b>CAÑAR Total</b>		<b>5,475.70</b>
	<b>DÉLEG</b>	DÉLEG	5,689.43
		SOLANO	1,504.88
	<b>DÉLEG Total</b>		<b>7,384.34</b>
<b>CAÑAR Total</b>			<b>91,512.84</b>
<b>CARCHI</b>	<b>BOLÍVAR</b>	MONTE OLIVO	10.94
	<b>BOLÍVAR Total</b>		<b>10.94</b>
	<b>MONTÚFAR</b>	FERNÁNDEZ SALVADOR	14.16
		LA PAZ	10.48
		PIARTAL	0.18




		SAN GABRIEL	13.69
	<b>MONTÚFAR Total</b>		<b>38.50</b>
	<b>SAN PEDRO DE HUACA</b>	HUACA	195.93
		MARISCAL SUCRE	575.74
	<b>SAN PEDRO DE HUACA Total</b>		<b>771.66</b>
	<b>TULCÁN</b>	EL CARMELO	6,000.85
		JULIO ANDRADE	425.80
	<b>TULCÁN Total</b>		<b>6,426.66</b>
<b>CARCHI Total</b>			<b>7,243.76</b>
<b>CHIMBORAZO</b>	<b>ALAUÍS</b>	ACHUPALLAS	16,769.60
		TIXÁN	381.99
	<b>ALAUÍS Total</b>		<b>17,151.59</b>
	<b>CHAMBO</b>	CHAMBO	16,651.60
	<b>CHAMBO Total</b>		<b>16,651.60</b>
	<b>COLTA</b>	COLUMBE	16,768.64
		JUAN DE VELASCO	29.86
		SANTIAGO DE QUITO	5,588.12
		VILLA LA UNIÓN	21,129.37
	<b>COLTA Total</b>		<b>43,515.99</b>
	<b>GUAMOTE</b>	BARLEY	56,769.78
		GUAMOTE	38,551.08
		PALMIRA	4,667.26
	<b>GUAMOTE Total</b>		<b>99,988.12</b>
	<b>GUANO</b>	GUANANDO	1,483.28
		GUANO	9,389.00
		ILAPO	3,319.67
		LA PROVIDENCIA	1,020.49
		SAN ANDRÉS	16,372.62
		SAN GERARDO	713.79
		SAN ISIDRO DE PATULÚ	7,761.52
		SAN JOSÉ DEL CHAZO	1,456.67
		SANTA FÉ DE GALÁN	2,922.31
		VALPARAISO	2,125.13
	<b>GUANO Total</b>		<b>46,564.48</b>
	<b>PALLATANGA</b>	PALLATANGA	27.91
	<b>PALLATANGA Total</b>		<b>27.91</b>
	<b>PENIPE</b>	BILBAO	4,516.85
		THE ALTAR	7,434.36
		LA CANDELARIA	8,934.96
		MATUS	1,610.74
		PENIPE	3,066.00
		PUELA	7,314.94
		SAN ANTONIO DE BAYUSHIG	387.82



<b>PENIPE Total</b>			<b>37,173.73</b>
<b>RIOBAMBA</b>		CACHA	2,863.34
		CALPI	5,200.86
		CUBIJÉES	1,295.87
		FLORES	4,462.33
		LICÁN	2,107.74
		LICTO	6,018.48
		PUNGALÁ	27,982.61
		PUNÍN	5,179.09
		QUIMIAG	13,618.21
		RIOBAMBA	6,210.62
		SAN JUAN	16,359.53
		SAN LUIS	2,993.25
	<b>RIOBAMBA Total</b>		<b>94,291.92</b>
<b>CHIMBORAZO Total</b>			<b>355,365.34</b>
<b>COTOPAXI</b>	<b>LATACUNGA</b>	ALÁQUEZ	14,444.59
		BELISARIO QUEVEDO	3,800.69
		GUAYTACAMA	2,672.35
		JOSEGUANGO BAJO	1,844.86
		LATACUNGA	26,687.67
		MULALÓ	43,763.46
		NOVEMBER ELEVENTH	1,043.30
		POALÓ	7,616.73
		SAN JUAN DE PASTOCALLE	10,611.91
		TANICUCHI	5,343.98
		TOACASO	8,917.73
	<b>LATACUNGA Total</b>		<b>126,747.25</b>
	<b>PUJILÍ</b>	ANGAMARCA	17.94
		GUANGAJE	77.56
		LA VICTORIA	1,870.18
		PUJILÍ	29,543.20
		ZUMBAHUA	10.11
	<b>PUJILÍ Total</b>		<b>31,518.99</b>
	<b>SALCEDO</b>	ANTONIO JOSÉ HOLGUÍN	728.75
		CUSUBAMBA	16,198.44
		MULALILLO	4,188.35
		MULLIQUINDIL	4,816.54
		PANSALEO	1,649.25
		SAN MIGUEL	19,401.98
	<b>SALCEDO Total</b>		<b>38,383.97</b>
	<b>SAQUISILÍ</b>	CANCHAGUA	1,881.94
		CHANTILÍN	472.19
		COCHAPAMBA	6,213.86



		SAQUISILÍ	4,145,16
	<b>SAQUISILÍ Total</b>		<b>14,719,68</b>
	<b>SIGCHOS</b>	ISINLIVI	0.33
	<b>SIGCHOS Total</b>		<b>0.33</b>
<b>COTOPAXI Total</b>			<b>219,919,53</b>
<b>IMBABURA</b>	<b>PIMAMPIRO</b>	CHUGÁ	7.98
		MARIANO ACOSTA	4.70
		SAN FRANCISCO DE SIGSIPAMBA	22.81
	<b>PIMAMPIRO Total</b>		<b>35.48</b>
<b>IMBABURA Total</b>			<b>35.48</b>
<b>LOJA</b>	<b>CATAMAYO</b>	CATAMAYO	3.62
		EL TAMBO	7.51
	<b>CATAMAYO Total</b>		<b>11.13</b>
	<b>ESPÍNDOLA</b>	AMALUZA	27.50
		EL INGENIO	0.96
		JIMBURA	17.90
		SANTA TERESITA	5.04
	<b>ESPÍNDOLA Total</b>		<b>51.39</b>
	<b>LOJA</b>	CHANTACO	7.20
		CHUQUIRIBAMBA	7.91
		GUALEL	13.69
		JIMBILLA	10,269.06
		LOJA	26,328.77
		MALACATOS	8.80
		QUINARA	32.03
		SAN LUCAS	15,798.40
		SAN PEDRO DE VILCABAMBA	1.40
		SANTIAGO	10,221.06
		TAQUIL	816.49
		VILCABAMBA	3.72
		YANGANA	51.39
	<b>LOJA Total</b>		<b>63,559.91</b>
	<b>SARAGURO</b>	SAN PABLO DE TENTA	35.42
		SARAGURO	10.43
		URDANETA	107.55
	<b>SARAGURO Total</b>		<b>153.40</b>
<b>LOJA Total</b>			<b>63,775.83</b>
<b>MORONA SANTIAGO</b>	<b>GUALAQUIZA</b>	AMAZONAS	28,722.27
		BERMEJOS	10,416.16
		BOMBOÍZA	17,984.77
		CHIGÜINDA	16,706.58
		THE IDEAL	9,916.27
		EL ROSARIO	13,521.78



	GUALAQUIZA	36,682.88
	NUEVA TARQUI	5,488.50
	SAN MIGUEL DE CUYES	27,173.06
<b>GUALAQUIZA Total</b>		<b>216,594.68</b>
<b>HUAMBOYA</b>	CHIGUAZA	47,175.69
	HUAMBOYA	18,367.84
<b>HUAMBOYA Total</b>		<b>65,543.53</b>
<b>LIMÓN INDANZA</b>	GRAL. LEONIDAS PLAZA GUTIÉRREZ	28,767.86
	INDANZA	7,004.05
	SAN ANTONIO	80,277.41
	SAN MIGUEL DE CONCHAY	12,947.25
	SANTA SUSANA DE CHIVIAZA	28,511.72
	YUNGANZA	25,778.80
<b>LIMÓN INDANZA Total</b>		<b>183,287.08</b>
<b>LOGROÑO</b>	LOGROÑO	5,516.04
	SHIMPIS	26,512.33
	YAUPI	85,881.13
<b>LOGROÑO Total</b>		<b>117,909.50</b>
<b>MORONA</b>	ALSHI	26,953.62
	CUCHAENTZA	34,581.55
	GENERAL PROAÑO	7,336.53
	MACAS	4,932.92
	RÍO BLANCO	22,489.32
	SAN ISIDRO	12,915.64
	SINAI	40,563.51
	STUDY AREA "SINAI-CUCHAENTZA"	1,955.93
	ZUÑA	62,590.43
<b>MORONA Total</b>		<b>214,319.45</b>
<b>PABLO SEXTO</b>	PABLO SEXTO	139,037.29
<b>PABLO SEXTO Total</b>		<b>139,037.29</b>
<b>PALORA</b>	16 DE AGOSTO	9,228.57
	ARAPICOS	21,375.62
	CUMANDÁ	82,279.97
	PALORA	12,059.77
	SANGAY	20,224.81
<b>PALORA Total</b>		<b>145,168.75</b>
<b>SAN JUAN BOSCO</b>	PAN DE AZÚCAR	15,085.11
	SAN CARLOS DE LIMÓN	67,993.82
	SAN JACINTO DE WAKAMBEIS	4,457.45
	SAN JUAN BOSCO	12,977.80
	SANTIAGO DE PANANZA	8,113.40
<b>SAN JUAN BOSCO Total</b>		<b>109,181.24</b>
<b>SANTIAGO</b>	CHUPIANZA	10,125.63



	COPAL	44,407.10	
	PATUCA	25,705.96	
	SAN FRANCISCO DE CHINIMBIMI	12,713.81	
	SAN LUIS DE EL ACHO	5,739.72	
	SANTIAGO DE MÉNDEZ	28,775.39	
	TAYUZA	9,493.73	
<b>SANTIAGO Total</b>		<b>136,961.33</b>	
<b>SEVILLA DON BOSCO</b>	SEVILLA DON BOSCO	222,546.60	
<b>SEVILLA DON BOSCO Total</b>		<b>222,546.60</b>	
<b>SUCÚA</b>	ASUNCIÓN	19,626.68	
	HUAMBI	22,308.84	
	SANTA MARIANITA DE JESÚS	5,836.14	
	SUCÚA	71,969.77	
<b>SUCÚA Total</b>		<b>119,741.43</b>	
<b>TAISHA</b>	HUASAGA	124,876.30	
	MACUMA	126,700.81	
	PUMPUENTSA	132,598.29	
	TAISHA	132,366.14	
	TUUTINENTSA	95,739.66	
<b>TAISHA Total</b>		<b>612,281.21</b>	
<b>TIWINTZA</b>	SAN JOSÉ DE MORONA	53,186.19	
	SANTIAGO	64,854.48	
<b>TIWINTZA Total</b>		<b>118,040.67</b>	
<b>MORONA SANTIAGO Total</b>		<b>2,400,612.78</b>	
<b>NAPO</b>	<b>ARCHIDONA</b>	ARCHIDONA	97,603.70
		COTUNDO	153,407.75
		HATUN SUMAKU	39,196.86
		SAN PABLO DE USHPAYACU	15,308.62
	<b>ARCHIDONA Total</b>		<b>305,516.93</b>
	<b>CARLOS JULIO AROSEMENA TOLA</b>	CARLOS JULIO AROSEMENA TOLA	50,049.81
	<b>CARLOS JULIO AROSEMENA TOLA Total</b>		<b>50,049.81</b>
	<b>EL CHACO</b>	EL CHACO	5,754.21
		GONZALO DÍAZ DE PINEDA	192,642.61
		LINARES	24,365.00
		OYACACHI	81,782.04
		SANTA ROSA	12,695.54
		SARDINAS	348,010.75
	<b>Total for EL CHACO</b>		<b>1,018,735</b>
	<b>QUIJOS</b>	BAEZA	10,108.73
		COSANGA	18,057.88
		CUYUJA	25,851.42
		PAPALLACTA	31,510.21
		SAN FRANCISCO DE BORJA	8,959.87



		SUMACO	28,543.55
<b>QUIJOS Total</b>			<b>159,041.67</b>
<b>TENA</b>		AHUANO	42,861.36
		CHONTAPUNTA	96,071.80
		PANO	79,385.83
		PUERTO MISAHUALLÍ	33,527.57
		PUERTO NAPO	22,352.08
		SAN JUAN DE MUYUNA	16,232.79
		TÁLAG	91,952.95
		TENA	8,136.33
	<b>TENA Total</b>		<b>390,520.72</b>
<b>NAPO Total</b>			<b>1,253,139.87</b>
<b>ORELLANA</b>	<b>AGUARICO</b>	CAPITÁN AUGUSTO RIVADENEYRA	91,399.20
		CONONACO	707,344.12
		NUEVO ROCAFUERTE	172,598.74
		SANTA MARÍA DE HUIRIRIMA	65,180.20
		YASUNÍ	84,123.12
	<b>AGUARICO Total</b>		<b>1,120,645.38</b>
	<b>FRANCISCO DE ORELLANA</b>	ALEJANDRO LABAKA	97,672.07
		DAYUMA	123,221.88
		EL COCA	14,769.32
		EL DORADO	13,534.28
		EL EDÉN	86,605.68
		GARCÍA MORENO	13,159.74
		INÉS ARANGO	147,307.02
		BEAUTY	60,628.78
		NUEVO PARAÍSO	30,672.94
		SAN JOSÉ DE GUAYUSA	45,619.42
		SAN LUIS DE ARMENIA	31,250.67
		TARACOA	40,620.89
	<b>FRANCISCO DE ORELLANA Total</b>		<b>705,062.69</b>
	<b>LA JOYA DE LOS SACHAS</b>	ENOKANQUI	7,574.42
		LA JOYA DE LOS SACHAS	19,062.49
		LAGO SAN PEDRO	7,636.46
		POMPEYA	9,747.92
		RUMIPAMBA	7,291.82
		SAN CARLOS	43,312.84
		SAN SEBASTIÁN DEL COCA	28,118.12
		THIRD OF NOVEMBER	12,420.94
		UNIÓN MILAGREÑA	11,675.09
	<b>LA JOYA DE LOS SACHAS Total</b>		<b>119,675.09</b>
	<b>LORETO</b>	ÁVILA	33,015.75
		LORETO	9,469.81



		PUERTO MURIALDO	18,927.08
		SAN JOSÉ DE DAHUANO	50,057.87
		SAN JOSÉ DE PAYAMINO	83,912.14
		SAN VICENTE DE HUATICOCHA	19,164.82
	<b>LORETO Total</b>		<b>214,548.47</b>
<hr/>			
<b>ORELLANA Total</b>			<b>2,159,931.63</b>
<hr/>			
<b>PASTAZA</b>	<b>ARAJUNO</b>	ARAJUNO	63,786.56
		CURARAY	818,074.35
	<b>ARAJUNO Total</b>		<b>881,860.90</b>
	<b>MERA</b>	MOTHER EARTH	13,656.16
		MERA	37,071.69
		SHELL	2,427.01
	<b>MERA Total</b>		<b>53,154.87</b>
	<b>PASTAZA</b>	CANELOS	45,298.55
		DIEZ DE AGOSTO	9,458.82
		EL TRIUNFO	23,708.09
		FÁTIMA	7,107.05
		MONTALVO	791,729.00
		POMONA	5,515.41
		PUYO	9,170.93
		RÍO CORRIENTES	109,249.31
		RÍO TIGRE	560,681.58
		SARAYACU	284,984.30
		SIMÓN BOLÍVAR	102,533.98
		TARQUI	9,303.60
		TENIENTE HUGO ORTIZ	10,483.82
		VERACRUZ	16,995.62
	<b>PASTAZA Total</b>		<b>1,986,220.06</b>
	<b>SANTA CLARA</b>	SAN JOSÉ	6,912.96
		SANTA CLARA	24,348.85
	<b>SANTA CLARA Total</b>		<b>31,261.82</b>
<hr/>			
<b>PASTAZA Total</b>			<b>2,952,497.64</b>
<hr/>			
<b>PICHINCHA</b>	<b>CAYAMBE</b>	CANGAHUA	99.34
		JUAN MONTALVO	4,012.01
		OLMEDO	21,168.48
		SAN JOSÉ DE AYORA	32.35
	<b>CAYAMBE Total</b>		<b>25,318.45</b>
	<b>DISTRITO METROPOLITANO DE QUITO</b>	CHECA	0.49
		EL QUINCHE	2,728.47
		PIFO	14.25
		PÍNTAG	1.27
	<b>DISTRITO METROPOLITANO DE QUITO Total</b>		<b>345.87</b>



	<b>MEJÍA</b>	EL CHAUPI	13.94
		MACHACHI	3,301.41
	<b>MEJÍA Total</b>		<b>3,315.34</b>
<b>PICHINCHA Total</b>			<b>28,979.40</b>
<b>SUCUMBÍOS</b>	<b>CASCALES</b>	EL DORADO DE CASCALES	71,128.58
		NEW MAIN LINE	37,104.97
		SANTA ROSA DE SUCUMBÍOS	5,846.16
		SEVILLA	11,767.05
	<b>CASCALES Total</b>		<b>125,846.76</b>
	<b>CUYABENO</b>	WASTEWATER	48,547.86
		CUYABENO	224,705.33
		TARAPOA	110,148.74
	<b>CUYABENO Total</b>		<b>383,401.93</b>
	<b>GONZALO PIZARRO</b>	EL REVENTADOR	98,431.49
		GONZALO PIZARRO	24,241.35
		LUMBAQUÍ	24,652.85
		PUERTO LIBRE	76,815.42
	<b>GONZALO PIZARRO Total</b>		<b>224,141.10</b>
	<b>LAGO AGRIO</b>	10 DE AGOSTO	15,400.68
		DURENO	24,487.95
		THE ENO	43,714.36
		GENERAL FARFÁN	52,407.70
		JAMBELÍ	44,333.65
		NUEVA LOJA	21,638.58
		PACAYACU	87,933.30
		SANTA CECILIA	23,793.14
	<b>LAGO AGRIO Total</b>		<b>313,709.37</b>
	<b>PUTUMAYO</b>	PALMA ROJA	59,666.26
		PUERTO BOLÍVAR	44,378.39
		PUERTO EL CARMEN DE PUTUMAYO	106,772.37
		PUERTO RODRÍGUEZ	37,635.34
		SANSAHUARI	49,569.35
		SANTA ELENA	54,243.02
	<b>PUTUMAYO Total</b>		<b>352,264.72</b>
	<b>SHUSHUFINDI</b>	LA MAGDALENA	9,876.53
		LA PRIMAVERA	10,277.53
		LIMONCOCHA	54,270.75
		PAÑACOACHA	60,497.51
		SAN PEDRO DE LOS COFÁNES	745,157.66
		SAN ROQUE	745,157.66
		SHUSHUFINDI	1,198,477.15
		JULY SEVENTH	11,987.39
	<b>SHUSHUFINDI Total</b>		<b>249,157.84</b>




<b>SUCUMBÍOS</b>		EL PLAYÓN DE SAN FRANCISCO	29,262.97
		LA BONITA	12,889.67
		LA SOFÍA	64,834.56
		ROSA FLORIDA	35,520.84
		SANTA BÁRBARA	8,887.04
<b>SUCUMBÍOS Total</b>			<b>151,395.07</b>
<b>SUCUMBÍOS Total</b>			<b>1,799,916.78</b>
<b>TUNGURAHUA</b>	<b>AMBATO</b>	AMBATILLO	1,282.13
		AMBATO	4,712.02
		ATAHUALPA	948.78
		AUGUSTO N. MARTÍNEZ	3,081.01
		CONSTANTINO FERNÁNDEZ	1,969.58
		CUNCHIBAMBA	2,015.48
		HUACHI GRANDE	1,418.23
		IZAMBA	2,951.51
		JUAN BENIGNO VELA	3,642.37
		MONTALVO	1,047.11
		PASA	4,825.77
		PICAIHUA	1,600.66
		PILAGÚÍN	42,228.81
		QUISAPINCHA	12,247.11
		SAN BARTOLOMÉ DE PINLLO	1,110.13
		SAN FERNANDO	10,592.92
		SANTA ROSA	3,982.89
		TOTORAS	767.83
		UNAMUNCHO	1,547.33
	<b>AMBATO Total</b>		<b>101,971.66</b>
	<b>BAÑOS DE AGUA SANTA</b>	BAÑOS	8,475.82
		LLIGUA	887.96
		RÍO NEGRO	63,022.41
		RÍO VERDE	25,055.00
		ULBA	9,511.10
	<b>BAÑOS DE AGUA SANTA Total</b>		<b>106,952.29</b>
	<b>CEVALLOS</b>	CEVALLOS	1,882.16
	<b>CEVALLOS Total</b>		<b>1,882.16</b>
	<b>MOCHA</b>	MOCHA	7,951.96
		PINGUILÍ	591.26
	<b>MOCHA Total</b>		<b>8,543.22</b>
	<b>PATATE</b>	EL TRIUNFO	14,062.256
		LOS ANDES	1,402.256
		PATATE	1,951.79
		SUCRE	5,655.41
	<b>PATATE Total</b>		<b>29,307.09</b>



<b>QUERO</b>	QUERO	9,465.49	
	RUMIPAMBA	3,534.70	
	YANAYACU MOCHAPATA	3,956.26	
<b>QUERO Total</b>		<b>16,956.46</b>	
<b>SAN PEDRO DE PELILEO</b>	BENÍTEZ	517.87	
	BOLÍVAR	1,080.89	
	CHIUQUICHA	1,602.66	
	COTALÓ	4,470.95	
	EL ROSARIO	1,164.33	
	GARCÍA MORENO	1,570.19	
	GUAMBALÓ	2,568.91	
	PELILEO	5,770.86	
	SALASACA	1,252.86	
<b>SAN PEDRO DE PELILEO Total</b>		<b>19,999.51</b>	
<b>SANTIAGO DE PÍLLARO</b>	BAQUERIZO MORENO	2,657.31	
	EMILIO MARÍA TERÁN	1,675.69	
	MARCOS ESPINEL	12,653.27	
	PÍLLARO	4,943.92	
	PRESIDENTE URBINA	1,260.41	
	SAN ANDRÉS	5,326.61	
	SAN JOSÉ DE POALÓ	16,352.74	
	SAN MIGUELITO	2,209.06	
<b>SANTIAGO DE PÍLLARO Total</b>		<b>47,079.01</b>	
<b>TISALEO</b>	QUINCHICOTO	1,132.01	
	TISALEO	4,846.97	
<b>TISALEO Total</b>		<b>5,978.97</b>	
<b>TUNGURAHUA Total</b>		<b>338,670.38</b>	
<b>ZAMORA CHINCHIPE</b>	CENTINELA DEL CÓNDOR	PANGUINTZA	4,487.90
		TRIUNFO DORADO	5,067.21
		ZUMBI	16,536.88
	<b>CENTINELA DEL CÓNDOR Total</b>		<b>26,091.99</b>
<b>CHINCHIPE</b>	CHITO	30,982.62	
	EL CHORRO	1,379.63	
	LA CHONTA	1,808.16	
	PUCAPAMBA	2,519.61	
	SAN ANDRÉS	33,758.10	
	ZUMBA	40,212.85	
<b>CHINCHIPE Total</b>		<b>110,661.01</b>	
<b>EL PANGUI</b>	EL GUIISME	9,456.166	
	EL PANGUI	17,803.89	
	PACHICUTZA	17,803.89	
	TUNDAYME	25,311.48	
<b>EL PANGUI Total</b>		<b>63,283.57</b>	



<b>NANGARITZA</b>	GUAYZIMI		11,693.58
	NANKAIS		7,966.90
	NUEVO PARAÍSO		92,354.90
	ZURMI		90,757.95
<b>NANGARITZA Total</b>			<b>202,773.33</b>
<b>PALANDA</b>	EL PORVENIR DEL CARMEN		53,082.75
	LA CANELA		24,332.34
	PALANDA		44,331.47
	SAN FRANCISCO DEL VERGEL		24,795.19
	VALLADOLID		58,356.65
<b>PALANDA Total</b>			<b>204,898.39</b>
<b>PAQUISHA</b>	BELLAVISTA		5,770.27
	NUEVO QUITO		11,649.63
	PAQUISHA		16,644.67
<b>PAQUISHA Total</b>			<b>34,064.57</b>
<b>YACUAMBI</b>	28 DE MAYO		42,859.66
	LA PAZ		31,939.80
	TUTUPALI		50,485.90
<b>YACUAMBI Total</b>			<b>125,285.36</b>
<b>YANTZAZA</b>	CHICAÑA		26,594.94
	THE MEETINGS		47,633.20
	YANTZAZA		27,390.36
<b>YANTZAZA Total</b>			<b>101,618.50</b>
<b>ZAMORA</b>	CUMBARATZA		15,069.73
	GUADALUPE		25,371.75
	IMBANA		34,131.92
	SABANILLA		30,879.04
	SAN CARLOS DE LAS MINAS		14,939.87
	TIMBARA		30,713.92
	ZAMORA		39,634.29
<b>ZAMORA Total</b>			<b>190,740.53</b>
<b>ZAMORA CHINCHIPE Total</b>			<b>1,059,417.25</b>
<b>STUDY AREA: JUVAL (CAÑAR-CHIMBORAZO)</b>	<b>AREA UNDER STUDY: JUVAL (CAÑAR-CHIMBORAZO)</b>	<b>AREA UNDER STUDY: JUVAL (CAÑAR-CHIMBORAZO)</b>	60,694.74
	<b>STUDY AREA: JUVAL (CAÑAR-CHIMBORAZO) Total</b>		<b>60,694.74</b>
<b>AREA UNDER STUDY: JUVAL (CAÑAR-CHIMBORAZO) Total</b>			<b>60,694.74</b>
<b>TOTAL, AMAZON BASIN</b>			



I, Heather Hayes, with national ID number 1719847715, hereby certify that the attached is a complete and accurate English translation of the original Spanish language version of the attached document: *Anexo 6: Distribución Geográfica*, and that I am competent in both the English and Spanish languages to render such translation.

---

Signature of Translator

Translator:

*Heather Lynn Hayes*

Av. 12 de Octubre N24-562 y Cordero, Edificio World Trade Center, Torre A, Piso 15,

Of. 1501, Quito, Ecuador

heather@hayesmultilingual.com

Address

March 31, 2026

Date

*\*The translator is a U.S. citizen, certified translator, and member No. 66 of ATIEC (The Ecuadorian Association of Translators and Interpreters), as well as an accredited court translator for Ecuador with accreditation number 18-00207-00006*

